OPTION SELECTION

Legend:

- Study Area
- Local Authority Boundary

Stage 2 Corridors

- Red Corridor A
- Red Corridor B

Archaeological, Architectural and Cultural Heritage Constraints

- Demesne (DLxx)
- Archaeology Potential
- Intercepted Townlands

Monuments

- Delisted (AHxxx)
- Recorded Monument (AHxxx)
- Site and Monument Record (AHxxx)
- National Monuments (AHxx)
- Monument Preservation Order (AHxx)
- Cultural Heritage (CHxx)

Protected Structures

- BH 1 - Protected Structures in Greystones/Delgany
- BH 2 - Protected Structures in Bray
- BH 3 - Protected Structures in Enniskerry
- Other Protected Structures (BHxxx)

NIAH Structures

- BH 1 - NIAH Structures in Greystones/Delgany
- BH 2 - NIAH Structures in Bray
- BH 3 - NIAH Structures in Enniskerry
- Other NIAH Sturctures (BHxxx)

Key Plan

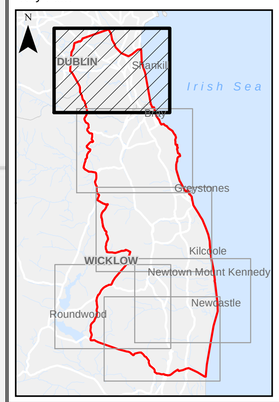

© Ordnance Survey Ireland.All rights reserved. Licence Number 2015-35CCMA/Dun Laoghaire-Rathdown County Council
© Ordnance Survey Ireland.All rights reserved. Licence Number 2021/35/CCMA/Wicklow County Council

Clients

N11/ M11 — Tionscadal Éireann Project Ireland 2040 — Transport Infrastructure Ireland — An Roinn Iompair Department of Transport — WICKLOW Failte Ireland Fáilte Oirthear Tourism — dlr Comhairle Contae County Council — CILL MHANTÁIN SEIRBHÍSÍ DÚCHAIS — KILDARE NRO National Roads Office

Disclaimer Note:
The constraints and options shown are draft only and subject to change. More detailed assessments, on-going studies and the information received from the public may result in changes to these constraints and options.

Nóta Séanta:
Tá na srianta agus na roghanna atá léirithe ina bhfoirm dréacht, d'fhéadfaí athraithe teacht orthu. Is mar thoradh ar mheasúnaithe níos mionchruinne, ar staidéar leanúnach agus ar eolas ón bpobal go ndéanfar athruithe ar na srianta agus na roghanna seo.

Consultant
ARUP
50 Ringsend Road
Dublin 4
D04 T6X0
Ireland
T +353 1 233 4455
F +353 1 668 3169
W www.arup.com
E dublin@arup.com

Job Title
N11/M11 Junction 4 to Junction 14 Improvement Scheme

Scale 1:25000 @ A3
Date May 2021

Issue	Date	By	Chkd	Appd
C01	06/12/2021	VB	MA	AC

Drawing Title
Stage 2 Corridors with Archaeological, Architectural and Cultural Heritage Constraints
Sheet 1 of 6
Drawing Status
Options Selection
Drawing No Figure D9.1
Issue C01

Do not scale

© Arup

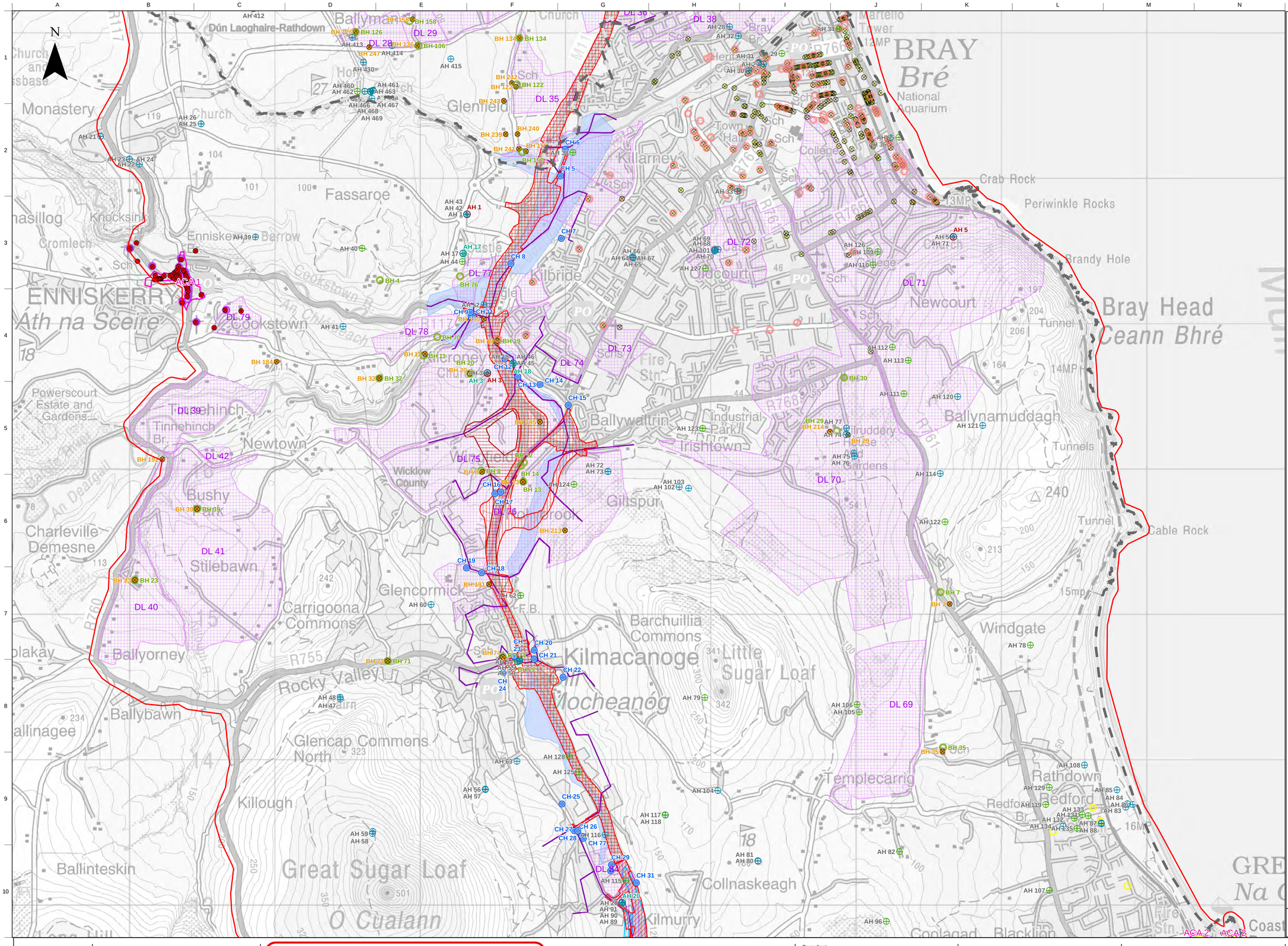

© Ordnance Survey Ireland.All rights reserved. Licence Number 2015-35CCMA/Dun Laoghaire-Rathdown County Council
© Ordnance Survey Ireland.All rights reserved. Licence Number 2021/35/CCMA/Wicklow County Council

N11/ M11

Tionscadal Éireann Project Ireland 2040

Clients

Bonneagar Iompair Éireann Transport Infrastructure Ireland

An Roinn Iompair Department of Transport

Wicklow Fáilte Deiseanna Eigiúil Cill Mhantáin

Comhairle Contae County Council

Kildare

National Roads Office

Disclaimer Note:
The constraints and options shown are draft only and subject to change. More detailed assessments, on-going studies and the information received from the public may result in changes to these constraints and options.

Nóta Séanta:
Tá na srianta agus na roghanna atá léirithe ina bhfoirm dréacht, d'fhéadfaí athraithe teacht orthu. Is mar thoradh ar mheasúnaithe níos mionchruinne, ar staidéar leanúnach agus ar eolas ón bpobal go ndéanfar athruithe ar na srianta agus na roghanna seo.

Consultant
ARUP
50 Ringsend Road
Dublin 4
D04 T6X0
Ireland
T +353 1 233 4455
F +353 1 668 3169
W www.arup.com
E dublin@arup.com

Job Title
N11/M11 Junction 4 to Junction 14 Improvement Scheme

Scale 1:25000 @ A3

Date May 2021

Issue	Date	By	Chkd	Appd
C01	06/12/2021	VB	MA	AC

Drawing Title
Stage 2 Corridors with Archaeological, Architectural and Cultural Heritage Constraints

Sheet 2 of 6

Drawing Status
Options Selection

Drawing No Figure D9.2

Issue C01

Do not scale

© Arup

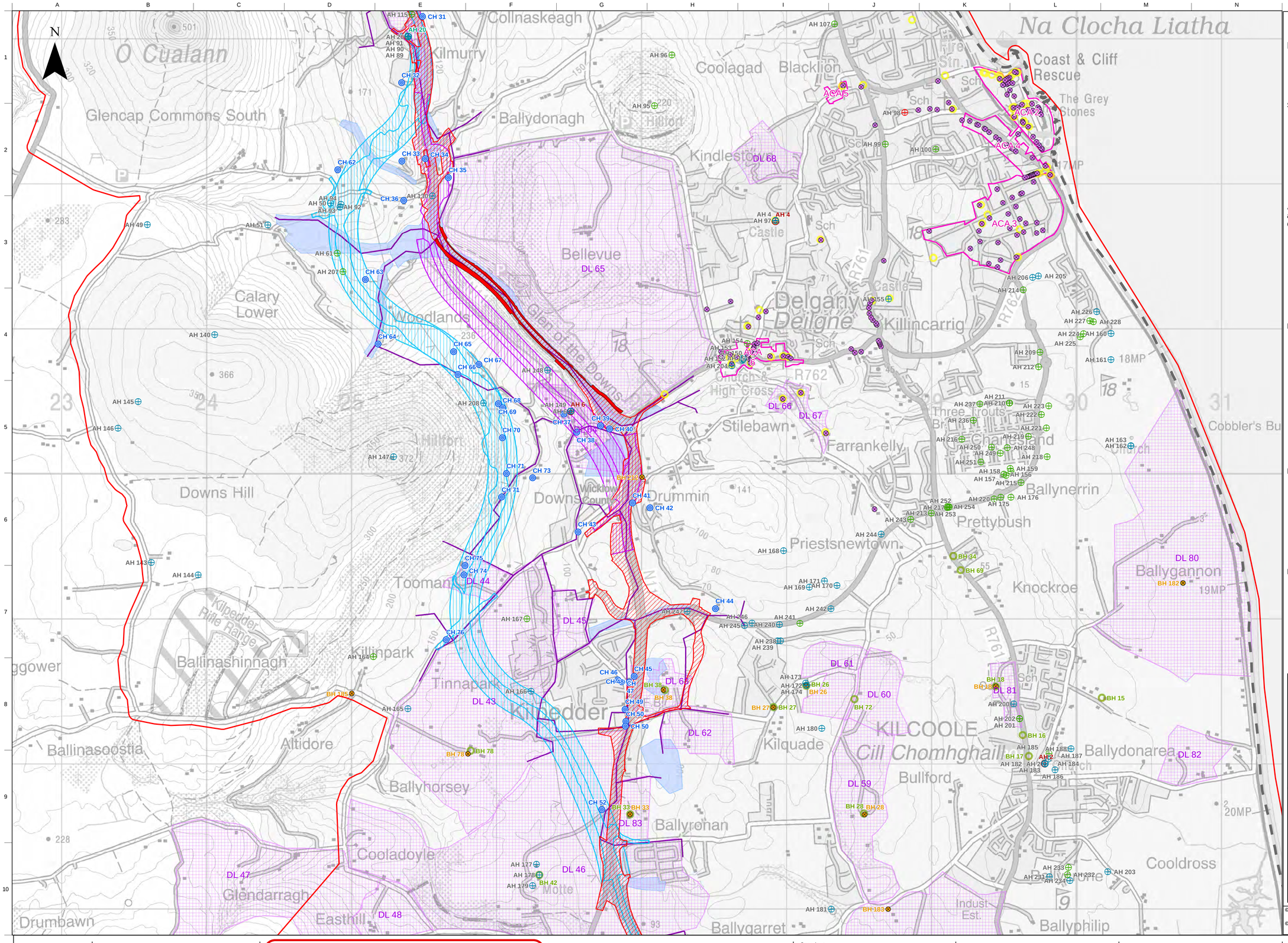

OPTION SELECTION

Legend:

- Study Area
- Local Authority Boundary

Stage 2 Corridors

- Cyan Corridor
- Purple Corridor
- Red Corridor
- Red Corridor W (Widening)

Archaeological, Architectural and Cultural Heritage Constraints

- Demesne (DLxx)
- Conservation Area (ACAxx)
- Archaeology Potential
- Intercepted Townlands

Monuments

- Delisted (AHxxx)
- Recorded Monument (AHxxx)
- Site and Monument Record (AHxxx)
- National Monuments (AHxx)
- Monument Preservation Order (AHxx)
- Cultural Heritage (CHxx)

Protected Structures

- BH 1 - Protected Structures in Greystones/Delgany
- BH 2 - Protected Structures in Bray
- BH 3 - Protected Structures in Enniskerry
- Other Protected Structures (BHxxx)

NIAH Structures

- BH 1 - NIAH Structures in Greystones/Delgany
- BH 2 - NIAH Structures in Bray
- BH 3 - NIAH Structures in Enniskerry
- Other NIAH Sturctures (BHxxx)

Key Plan

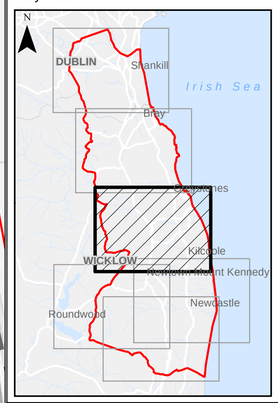

© Ordnance Survey Ireland.All rights reserved. Licence Number 2015-35CCMA/Dun Laoghaire-Rathdown County Council
© Ordnance Survey Ireland.All rights reserved. Licence Number 2021/35/CCMA/Wicklow County Council

N11/ M11

Tionscadal Éireann Project Ireland 2040

Clients

TII Bonneagar Iompair Éireann Transport Infrastructure Ireland

An Roinn Iompair Department of Transport

WICKLOW FAILTE OPPORTUNITIES CILL MHANTÁIN DEISEANNA EAGRAI

dlr Comhairle Contae County Council

KILDARE nro NATIONAL ROADS OFFICE

Disclaimer Note:
The constraints and options shown are draft only and subject to change. More detailed assessments, on-going studies and the information received from the public may result in changes to these constraints and options.

Nóta Séanta:
Tá na srianta agus na roghanna atá léirithe ina bhfoirm dréacht, d'fhéadfaí athraithe teacht orthu. Is mar thoradh ar mheasúnaithe níos mionchruinne, ar staidéar leanúnach agus ar eolas ón bpobal go ndéanfar athruithe ar na srianta agus na roghanna seo.

Consultant

ARUP

50 Ringsend Road
Dublin 4
D04 T6X0
Ireland

T +353 1 233 4455
F +353 1 668 3169
W www.arup.com
E dublin@arup.com

Job Title

N11/M11 Junction 4 to Junction 14 Improvement Scheme

Scale 1:25000 @ A3

Date May 2021

Issue	Date	By	Chkd	Appd
C01	06/12/2021	VB	MA	AC

Drawing Title

Stage 2 Corridors with Archaeological, Architectural and Cultural Heritage Constraints

Sheet 3 of 6

Drawing Status

Options Selection

Drawing No Figure D9.3

Issue C01

Do not scale

© Arup

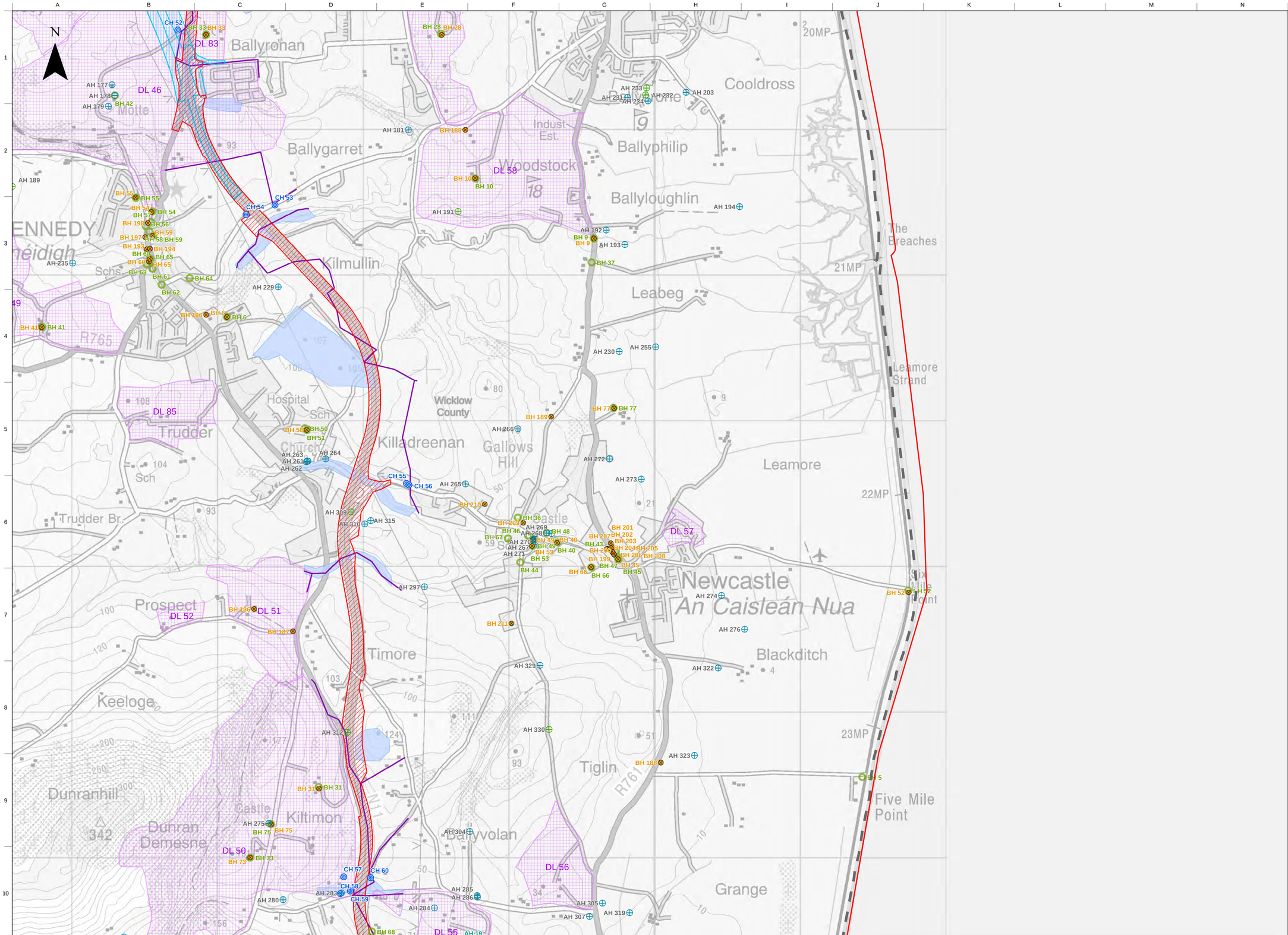

OPTION SELECTION

Legend:

- Study Area
- Local Authority Boundary

Stage 2 Corridors

- Cyan Corridor
- Red Corridor

Archaeological, Architectural and Cultural Heritage Constraints

- Demesne (DLxx)
- Archaeology Potential
- Intercepted Townlands

Monuments

- Delisted (AHxxx)
- Recorded Monument (AHxxx)
- Site and Monument Record (AHxxx)
- National Monuments (AHxx)
- Monument Preservation Order (AHxx)
- Cultural Heritage (CHxx)

Protected Structures

- BH 1 - Protected Structures in Greystones/Delgany
- BH 2 - Protected Structures in Bray
- BH 3 - Protected Structures in Enniskerry
- Other Protected Structures (BHxxx)

NIAH Structures

- BH 1 - NIAH Structures in Greystones/Delgany
- BH 2 - NIAH Structures in Bray
- BH 3 - NIAH Structures in Enniskerry
- Other NIAH Sturctures (BHxxx)

Key Plan

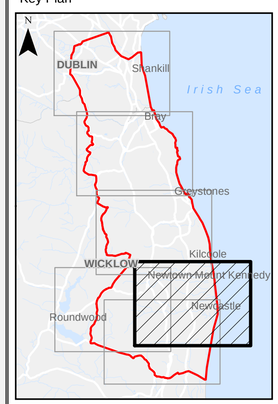

© Ordnance Survey Ireland.All rights reserved. Licence Number 2015-35CCMA/Dun Laoghaire-Rathdown County Council
© Ordnance Survey Ireland.All rights reserved. Licence Number 2021/35/CCMA/Wicklow County Council

N11/ M11

Tionscadal Éireann Project Ireland 2040

Clients: TII Bonneagar Iompair Éireann; An Roinn Iompair Department of Transport; WICKLOW; dlr Comhairle Contae County Council; KILDARE; nro National Roads Office

Disclaimer Note:
The constraints and options shown are draft only and subject to change. More detailed assessments, on-going studies and the information received from the public may result in changes to these constraints and options.

Nóta Séanta:
Tá na srianta agus na roghanna atá léirithe ina bhfoirm dréacht, d'fhéadfaí athraithe teacht orthu. Is mar thoradh ar mheasúnaithe níos mionchruinne, ar staidéar leanúnach agus ar eolas ón bpobal go ndéanfar athruithe ar na srianta agus na roghanna seo.

Consultant
ARUP
50 Ringsend Road
Dublin 4
D04 T6X0
Ireland
T +353 1 233 4455
F +353 1 668 3169
W www.arup.com
E dublin@arup.com

Job Title
N11/M11 Junction 4 to Junction 14 Improvement Scheme

Scale 1:25000 @ A3
Date May 2021

Issue	Date	By	Chkd	Appd
C01	06/12/2021	VB	MA	AC

Drawing Title
Stage 2 Corridors with Archaeological, Architectural and Cultural Heritage Constraints
Sheet 4 of 6

Drawing Status
Options Selection

Drawing No
Figure D9.4

Issue
C01

Do not scale

© Arup

OPTION SELECTION

Legend:

- Study Area
- Local Authority Boundary

Stage 2 Corridors

- Cyan Corridor
- Red Corridor

Archaeological, Architectural and Cultural Heritage Constraints

- Demesne (DLxx)
- Archaeology Potential
- Intercepted Townlands

Monuments

- Delisted (AHxxx)
- Recorded Monument (AHxxx)
- Site and Monument Record (AHxxx)
- National Monuments (AHxx)
- Monument Preservation Order (AHxx)
- Cultural Heritage (CHxx)

Protected Structures

- BH 1 - Protected Structures in Greystones/Delgany
- BH 2 - Protected Structures in Bray
- BH 3 - Protected Structures in Enniskerry
- Other Protected Structures (BHxxx)

NIAH Structures

- BH 1 - NIAH Structures in Greystones/Delgany
- BH 2 - NIAH Structures in Bray
- BH 3 - NIAH Structures in Enniskerry
- Other NIAH Sturctures (BHxxx)

Key Plan

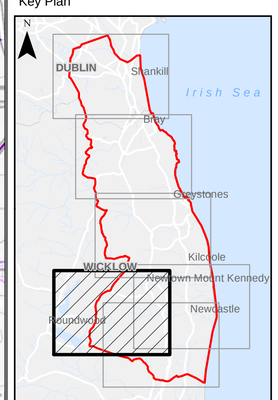

© Ordnance Survey Ireland.All rights reserved. Licence Number 2015-35CCMA/Dun Laoghaire-Rathdown County Council
© Ordnance Survey Ireland.All rights reserved. Licence Number 2021/35/CCMA/Wicklow County Council

Clients

N11/ M11

Tionscadal Éireann Project Ireland 2040

TII Bonneagar Iompair Éireann Transport Infrastructure Ireland

An Roinn Iompair Department of Transport

WICKLOW EAGLES OPPORTUNITIES CILL MHANTÁIN DEISEANNA SIORAÍ

dlr Comhairle Contae County Council

KILDARE nra NATIONAL ROADS OFFICE

Disclaimer Note:
The constraints and options shown are draft only and subject to change. More detailed assessments, on-going studies and the information received from the public may result in changes to these constraints and options.

Nóta Séanta:
Tá na srianta agus na roghanna atá léirithe ina bhfoirm dréacht, d'fhéadfaí athraithe teacht orthu. Is mar thoradh ar mheasúnaithe níos mionchruinne, ar staidéar leanúnach agus ar eolas ón bpobal go ndéanfar athruithe ar na srianta agus na roghanna seo.

Consultant

ARUP

50 Ringsend Road
Dublin 4
D04 T6X0
Ireland

T +353 1 233 4455
F +353 1 668 3169
W www.arup.com
E dublin@arup.com

Job Title

N11/M11 Junction 4 to Junction 14 Improvement Scheme

Scale 1:25000 @ A3

Date May 2021

Issue	Date	By	Chkd	Appd
C01	06/12/2021	VB	MA	AC

Drawing Title

Stage 2 Corridors with Archaeological, Architectural and Cultural Heritage Constraints

Sheet 5 of 6

Drawing Status

Options Selection

Drawing No Figure D9.5

Issue C01

Do not scale

© Arup

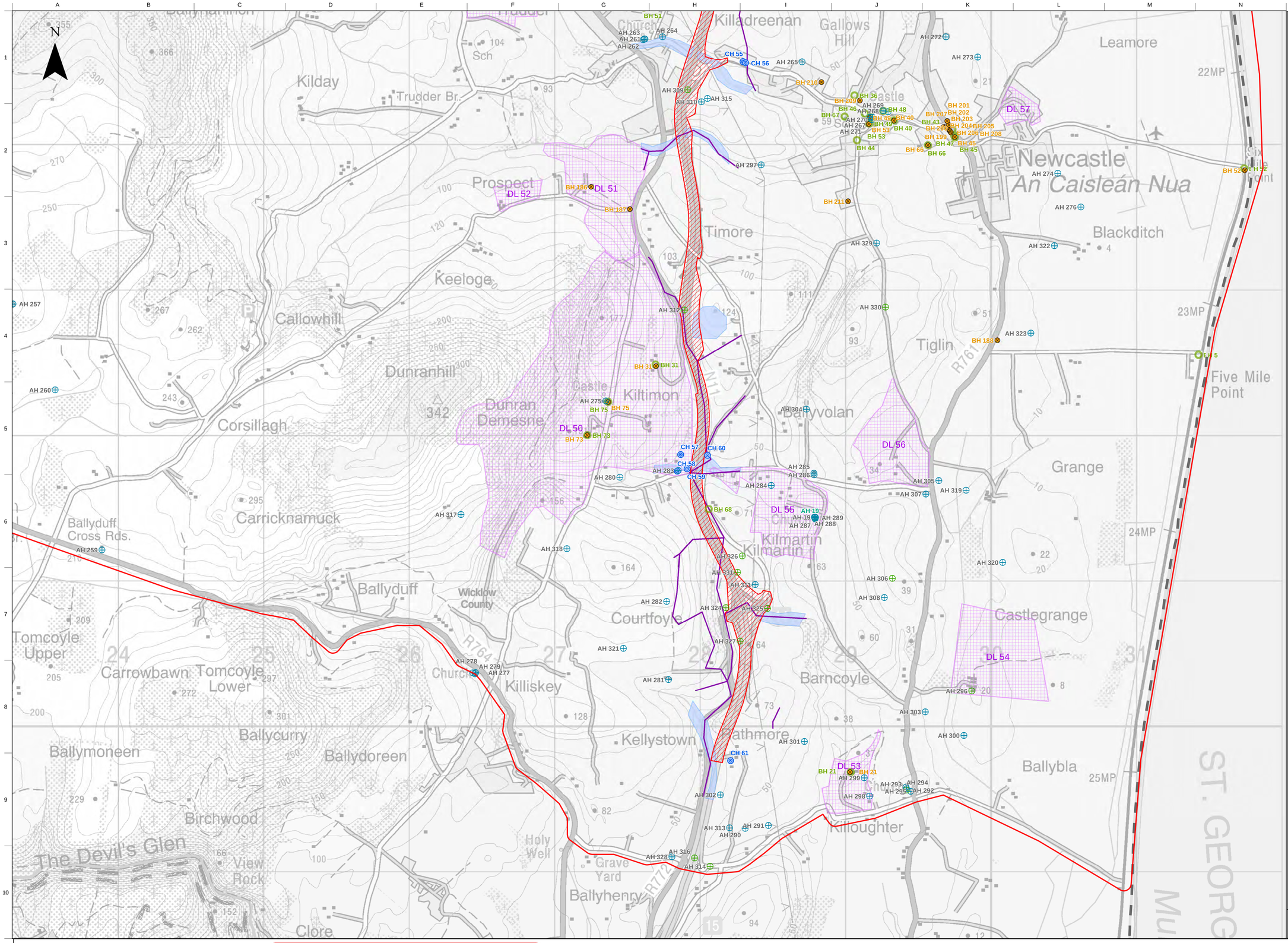

OPTION SELECTION

Legend:

- Study Area
- Local Authority Boundary

Stage 2 Corridors

- Red Corridor

Archaeological, Architectural and Cultural Heritage Constraints

- Demesne (DLxx)
- Archaeology Potential
- Intercepted Townlands

Monuments

- Delisted (AHxxx)
- Recorded Monument (AHxxx)
- Site and Monument Record (AHxxx)
- National Monuments (AHxx)
- Monument Preservation Order (AHxx)
- Cultural Heritage (CHxx)

Protected Structures

- BH 1 - Protected Structures in Greystones/Delgany
- BH 2 - Protected Structures in Bray
- BH 3 - Protected Structures in Enniskerry
- Other Protected Structures (BHxxx)

NIAH Structures

- BH 1 - NIAH Structures in Greystones/Delgany
- BH 2 - NIAH Structures in Bray
- BH 3 - NIAH Structures in Enniskerry
- Other NIAH Sturctures (BHxxx)

Key Plan

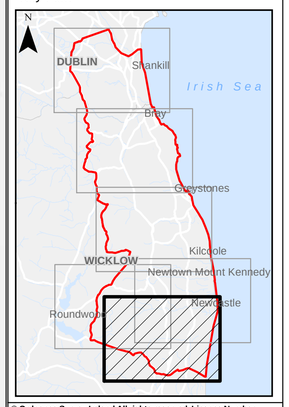

© Ordnance Survey Ireland.All rights reserved. Licence Number 2015-35CCMA/Dun Laoghaire-Rathdown County Council
© Ordnance Survey Ireland.All rights reserved. Licence Number 2021/35/CCMA/Wicklow County Council

N11/ M11

Tionscadal Éireann Project Ireland 2040

Clients

TII Bonneagar Iompair Éireann Transport Infrastructure Ireland

An Roinn Iompair Department of Transport

WICKLOW ENGLISH OPPORTUNITIES CILL MHANTÁIN DEISEANNA SIORAÍ

dlr Comhairle Contae County Council

KILDARE nro NATIONAL ROADS OFFICE

Disclaimer Note:
The constraints and options shown are draft only and subject to change. More detailed assessments, on-going studies and the information received from the public may result in changes to these constraints and options.

Nóta Séanta:
Tá na srianta agus na roghanna atá léirithe ina bhfoirm dréacht, d'fhéadfaí athraithe teacht orthu. Is mar thoradh ar mheasúnaithe níos mionchruinne, ar staidéar leanúnach agus ar eolas ón bpobal go ndéanfar athruithe ar na srianta agus na roghanna seo.

Consultant

ARUP

50 Ringsend Road
Dublin 4
D04 T6X0
Ireland

T +353 1 233 4455
F +353 1 668 3169
W www.arup.com
E dublin@arup.com

Job Title

N11/M11 Junction 4 to Junction 14 Improvement Scheme

Scale 1:25000 @ A3

Date May 2021

Issue	Date	By	Chkd	Appd
C01	06/12/2021	VB	MA	AC

Drawing Title

Stage 2 Corridors with Archaeological, Architectural and Cultural Heritage Constraints

Sheet 6 of 6

Drawing Status

Options Selection

Drawing No Figure D9.6

Issue C01

Do not scale

© Arup